

RURAL MUNICIPALITY OF WOLVERINE No. 340

WEST OF THE SECOND MERIDIAN

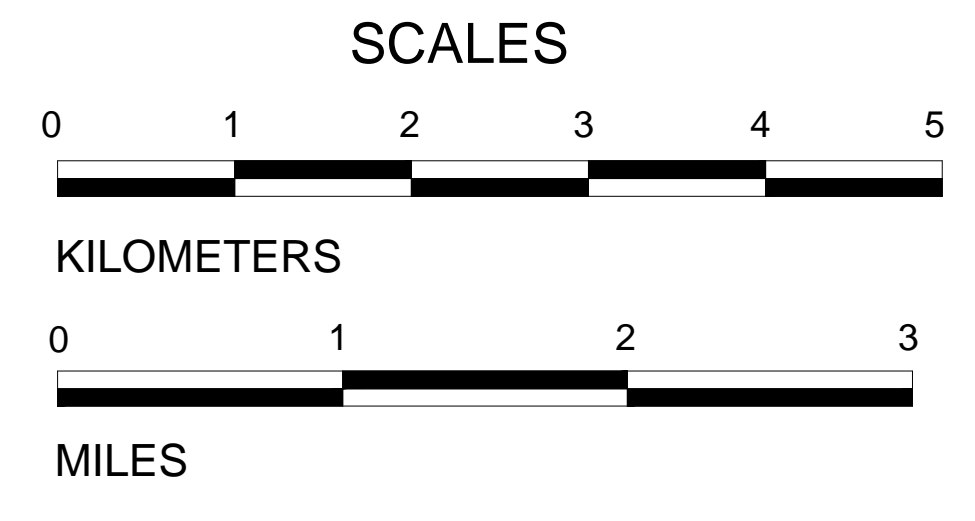


Prairie Mapping Industries
A Division of ATL Group of Companies Limited
Unit 10 - 3810 Burr Avenue
Saskatoon, SK S7N 0E4
PM@atlgp.ca
(306) 242-2822

Administrator: Sandi Dunne
Box 28
Burr, Saskatchewan S0K 0T0
Phone: (306) 682-3414
Fax: (306) 682-3414
E-mail: rm340@sasktel.net
www.rm.wolverine.ca

DESIGNATED ROADS SHOWN ON MAP ARE NOT ALL CONSTRUCTED UP TO STANDARDS RM 340 ASSUMES NO RESPONSIBILITY FOR ANY ACCIDENTS FOR MORE DETAILED INFORMATION CONTACT THE RM OFFICE

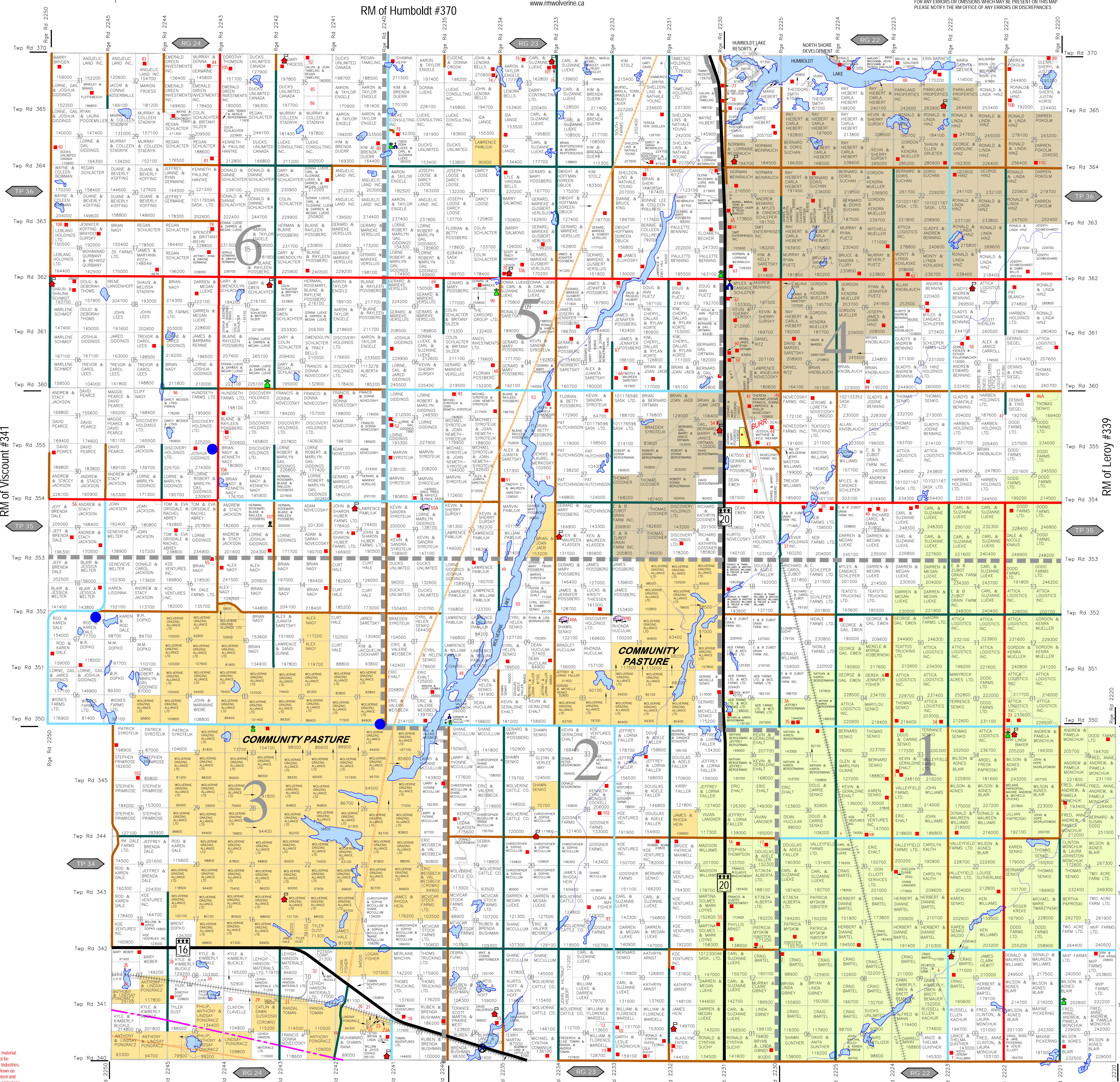
ASSESSMENT SHOWN IS ASSESSED VALUE IMPROVEMENT ASSESSMENT VALUE NOT INCLUDED
NEITHER PRAIRIE MAPPING INDUSTRIES OR RM 340 ARE RESPONSIBLE FOR ANY ERRORS OR OMISSIONS WHICH MAY BE FOUND ON THIS MAP PLEASE NOTIFY THE RM OFFICE OF ANY ERRORS OR DISCREPANCIES



Saskatoon Regional Health Authority
Assessment: 230,911,100 (Assessed Value)
Population: 480
Office Days: Monday to Friday
Meeting: Monthly as called by Council
Reeve: Bryan Gibney
Division 1: Darcy Mehrer
Division 2: Ron Suchy
Division 3: Rod Dale
Division 4: Sandy Flory
Division 5: Joan Nemeth-Syrotek
Division 6: Blaine Possberg

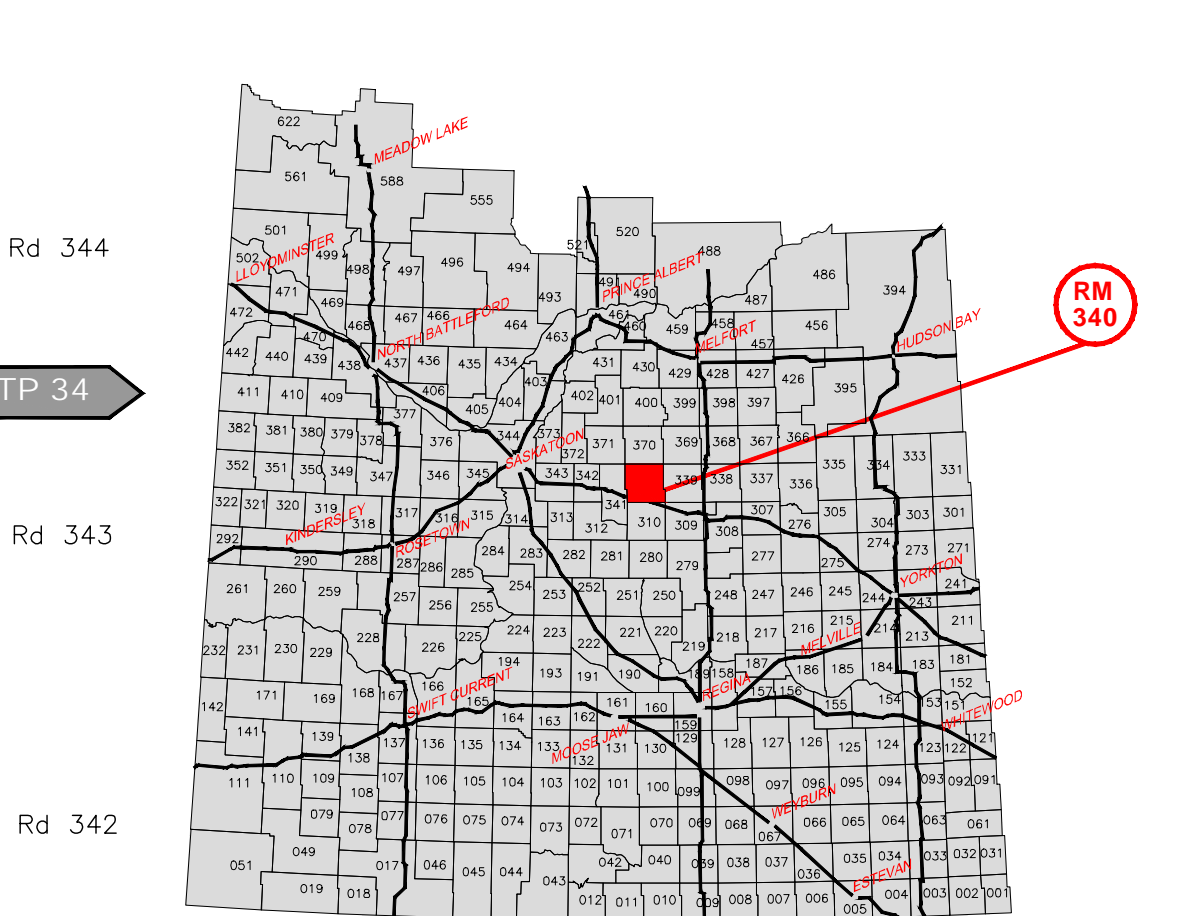
- ### LEGEND
- Provincial Highway
 - Primary Grid Road
 - Primary Grid (Paved)
 - Grid Road
 - Main Farm Access
 - Special Roads
 - Gravel Road
 - Bladed Road
 - Other Road
 - Railway
 - Transmission Line
 - Pipeline
 - Division Boundary
 - Residence
 - Church
 - Cemetery
 - Church Monument
 - School
 - Community Well
 - ILO SITE
 - Lake
 - River/Creek
 - Crown Land
 - Burr Conservation & Development Area
 - Hunter Creek Conservation & Development Area

NOT ALL FEATURES IN LEGEND NECESSARILY APPEAR ON MAP
DISCLAIMER & COPYRIGHT NOTICE
The digital data used in the creation of this map is obtained from other sources and is copyright material. The production of this map remains the property of Prairie Mapping Industries and as such cannot be reproduced in any form, including digitally, without the written permission from Prairie Mapping Industries. Unauthorised reproduction in whole or part by any means is strictly prohibited. The information shown on this map is obtained from outside sources and Prairie Mapping Industries cannot guarantee the content and accuracy of information. Prairie Mapping Industries cannot be responsible for any errors and/or omissions which may be present on this map. Please notify the RM office of any errors and/or discrepancies.



SMALL PARTS INDEX

1	SW 03-34-22	KEITH JEREMY PULLMAN	41000
2	NW 07-34-22	DARCY & WENDY MEHRER	13900
3	NE 03-34-22	KEERY & MARSHA WEST	19000
4	NE 09-34-22	DELWOOD FISH & GAME	16100
5	NW 25-34-22	ELEEN INHARTS & AUTUMN DARKER	27600
6	SW 03-34-22	DOUG & CARMIE SENKO	29400
7	SW 33-34-22	KEVIN & GERALDINE EHALT	11000
8	SW 02-34-23	DEREK STADNICHUK	52000
9	SE 03-34-23	LOLA SUDHY	29000
10	NW 03-34-23	INCHADAKSKIC	36300
11	SE 04-34-23	RONALD & MARILYN BEBER	23000
12	NE 04-34-23	WILLIAM & FLORENCE WARDLE	45000
13	NE 06-34-23	BORNE BARRE	27500
14	SE 13-34-23	KURT FAVELAY	11000
15	NE 14-34-23	MARTINA SOUMES & MARK LOYNS	25000
16	NW 24-34-23	ROGER CHAFFMAN	39100
17	NE 24-34-23	DOUGLAS & ADELLE FALLER	31800
18	NW 01-34-24	LARRY HUBER	23000
19	SW 02-34-24	ESTATE OF ANTHONY PONCZAK	56000
20	NW 02-34-24	TOMAN ADVENTURES LTD.	13200
21	NE 02-34-24	RONALD & LINDA HNZ	35700
22	NE 02-34-24	MEANIE LUDSKA	29600
23	NE 02-34-24	DANIEL G. RITZ	44000
24	NE 02-34-24	KEITH & JENNIFER FLEISCHACKER	19500
25	SW 03-34-24	CANADIAN PACIFIC RAILWAY	26000
26	NW 03-34-24	CANADIAN PACIFIC RAILWAY	49000
27	SE 08-34-24	CANADIAN PACIFIC RAILWAY	51000
28	SW 08-34-24	TYLER DUST	29000
29	SW 08-34-24	KEVIN & JARVIS MATTSOON	49000
30	SW 09-34-24	CLINTON & DAWN GUSKOOSKI	33000
31	SW 09-34-24	CAROLINA LAVELLE	38400
32	SW 10-34-24	RANDOL WOLMAN	27500
33	SW 10-34-24	CANADIAN PACIFIC RAILWAY	21000
34	SW 10-34-24	KEVIN & JARVIS MATTSOON	49000
35	SE 03-35-22	JONATHAN PEARCE & LEAN PEARCE	43700
36	SW 05-35-22	JEFFREY BERGEMANN	10000
37	SW 05-35-22	SHARON ZUBOT	26000
38	SW 20-35-22	GEORGE & GALE EHLER	65000
39	NE 20-35-22	CRAIG PEIRARD & MICHAEL LEMMERICH	28000
40	NE 21-35-22	RICHARD & CAROL ZUBOT	32000
41	NE 21-35-22	RICHARD & CAROL ZUBOT	29100
42	SE 30-35-22	DUSTIN EYEN	12000
43	NE 30-35-22	MARGARET SCHNEIDER & CLIFFORD ZUBOT	20000
44	SE 31-35-22	KARLAN HALL	20000
45	NE 31-35-22	DEAN LUTHEMANN	28800
46	NE 31-35-22	WOLVERINE CATTLE CO.	32400
47	NE 31-35-22	DANIEL G. RITZ	87000
48	NE 35-35-22	DEREK & JENNIFER MEHRER	26000
49	NE 35-35-22	MURRAY WENIGER	75000
50	NW 05-35-23	CYRIL & HELEN SENKO	12000
51	NW 16-35-23	LAWRENCE & WILLIAM PAULUK	19400
52	NE 16-35-23	OLYMPIA INC.	14400
53	NW 16-35-23	OLYMPIA INC.	11200
54	NE 16-35-23	OLYMPIA INC.	31200
55	NE 19-35-23	OLYMPIA INC.	18000
56	NE 19-35-23	OLYMPIA INC.	15300
57	SE 30-35-23	GEORGE & ROBERT POSSEBERG	18000
58	SW 31-35-23	LORNE & MARILYN GAIL GIDONIS	15800
59	NE 31-35-23	ROBERT & MARY POSSEBERG	18300
60	SE 31-35-23	KEVIN & CARENDALE SPENCER	8300
61	NE 31-35-23	JEFFREY & BRENDA DALE	20000
62	SW 34-35-24	ERIC BENZ	44400
63	NE 02-36-22	GEORGE KIEBLEN & ESTER PULVERMACHER	74000
64	NE 02-36-22	GERALD SWAN BARTY	42000
65	NW 06-36-22	NORMAN & REGINA ORTMAN	61900
66	NW 07-36-22	HILBERT & HEYNE ORTMAN	63000
67	MONTY & LYNDIA WASKASKE	26100	
68	NE 18-36-22	FRED EYEN'S ESTATE	24900
69	NW 18-36-22	CASEY & LAURE ANNE SMIT	48500
70	SW 19-36-22	KARA BATTY	45000
71	NE 19-36-22	ALEX & JUANITA SARETSKY	38800
72	NE 02-36-23	ROBERT & DONNA BERGEMANN	29000
73	SE 05-36-23	FLORENIA POSSEBERG	65200
74	NE 07-36-23	CURT & TRACY BELLS	52000
75	NE 07-36-23	ZACKARY & KATHY VILBEHN	31000
76	NE 23-36-23	BRIGAN C & SHERI LYNNE WAWOOSKI	47000
77	NE 24-36-23	OLYMPIA INC.	26000
78	SW 24-36-23	DERMAGHERON	34000
79	NE 24-36-23	LEO & GERALDINE BELLS	19500
80	NW 33-36-23	CYNTHIA MARGHEM & GARY STADNICHUK	49000
81	NE 33-36-23	BRUN REIFFERSCHIED	46100
82	SE 36-36-23	RENE WACKENZ	49000
83	NE 36-36-23	KEVIN & ELAINE SARETSKY	45900
84	NE 16-36-24	STEVEN & TRACY BEHN	32000
85	SE 25-36-24	SPENCER WICKO & SHELBY JOHNSON	34000
86	NE 28-36-24	REGAN SCHLACHTER	43200
87	SW 28-36-24	BRIAN & BALEEN KERN	52000
88	NE 32-36-24	TERESA FORTYKOSKI	26000
89	NE 33-36-24	BRYAN & CHRISTIE BEGGS	71800
90	NE 33-36-24	DUCKS UNLIMITED CANADA	28000
91	NE 35-36-24	DUCKS UNLIMITED CANADA	28000
92	NW 35-36-24	ROBERT & NORA THURLER & RODNEY JADONES	40000
93	NW 34-36-22	1011745 SASK. LTD.	39000
94	NE 34-36-22	GLENN SHEPHERD & JUSTINE KORTE	51000
95	NE 08-36-23	SHAWN & MICHELLE PETERE	58000
96	NE 35-36-23	DANIEL & KATHRYN DUFFLEY	28000
97	NE 35-36-23	RICHARD SARETSKY	48200
98	NE 35-36-23	CARSON SARETSKY & JESSICA WEHMAN	34200
99	NW 11-36-23	TERRY & YVONNE SARETSKY	58000
100	NW 11-36-23	DARCY WESSON & LYNN PARKIN	29400
101	NE 36-36-23	RYAN & KENYA BERGEMANN	27400
102	NE 35-36-23	JOSEPH REITER	67000
103	SE 04-36-22	CHARLINE TOOP	40000
104	SW 36-36-23	BRIAN & JENNIFER HENZ	51400
105	NE 33-36-24	GEORGE & NANCY DELLEUR & GRANT SCHMIDT	31000
106	SW 31-34-24	JARED DOPO & JESSICA BACHANSKI	31300
107	SE 28-34-24	OLYMPIA INC. & TETHA RZDYEN	41700
108	NW 34-36-24	ELVIN & KAREN HENZ	17000
109	NW 34-36-24	MELVIN BOLEN & KAREN BOLEN	34500
110	NE 22-36-24	SCOTT & TRACY KENNEDY	29000
111	NE 22-36-24	HERMAN POSSEBERG	46000
112	NE 28-36-24	MITCHELL & KATHLEEN KLEITER	17000
113	SE 29-34-22	DEAN & CASSANDRA LEGGOTT	16000
114	SE 25-36-22	KYVAN LALIBERTTE	60000



PURCHASING INFORMATION

This map may be purchased from the RM of Wolverine in Burr, SK or by mail or by phone from Prairie Mapping Industries @ (306) 242-2822. E-mail: PM@atlgp.ca